

SEDAAG EXECUTIVE COMMITTEE

President: **Gerald Webster**, University of Alabama
Vice President: **Clifton ‘Skeeter’ Dixon**, The University of Southern Mississippi
Treasurer: **Altha Cravey**, University of North Carolina at Chapel Hill
Secretary: **Doug Gamble**, University of North Carolina, Wilmington
Councilor: **Tyrel Moore**, University of North Carolina at Charlotte
Past President: **Steve Walsh**, University of North Carolina at Chapel Hill

SEDAAG STEERING COMMITTEE

Members of the Executive Committee (see above)

Editors, *Southeastern Geographer*, **Derek H. Alderman** and **Scott A. Lecce**,
East Carolina University

State Representatives:

Alabama: **Joe Weber**, University of Alabama
Florida: **Heidi Lannon**, Gainesville Regional Utilities
Georgia: **Angela Yao**, University of Georgia
Kentucky: **Michael Crutcher**, University of Kentucky
Mississippi: **Jerry Griffith**, The University of Southern Mississippi
North Carolina: **Jamie Strickland**, University of North Carolina at Charlotte
South Carolina: **Ed Carr**, University of South Carolina
Tennessee: **Evan Hart**, Tennessee Tech
Virginia: **Michael Harrison**, University of Richmond
West Virginia: **George Towers**, Concord University

SEDAAG/MAD 2006 LOCAL ARRANGEMENTS COMMITTEE

Ann Oberhauser, Chair, WVU
Lizbeth Pyle, WVU
Gregory Elmes, WVU
George Roedl, WVU

SEDAAG/MAD 2006 PROGRAM COMMITTEE

Clifton ‘Skeeter’ Dixon, Chair, The University of Southern Mississippi
Joby Bass, The University of Southern Mississippi
Carl ‘Andy’ Reese, The University of Southern Mississippi
David Cochran, The University of Southern Mississippi
Gerald Webster, University of Alabama
State Representatives, see list above

OFFICERS, ASSOCIATION OF AMERICAN GEOGRAPHERS

President: **Kavita Pandit**, University of Georgia
Vice President: **Tom Baerwald**, National Science Foundation
Secretary: **Ines Miyares**, Hunter College
Treasurer: **Kristin Dow**, University of South Carolina
Past President: **Richard Marston**, Kansas State University
Executive Director: **Doug Richardson**, Association of American Geographers

SEDAAG HONORS COMMITTEE

Katie Algeo, Chair, Western Kentucky University
Scott Curtis, Chair Elect, East Carolina University
Sharon Cobb, University of North Florida
Quingfang Wang, University of North Carolina at Charlotte
Graham Tobin, University of South Florida

WORLD GEOGRAPHY BOWL COMMITTEE

Laurence W. Carstensen, Chair, Virginia Tech
Thomas Bell, University of Tennessee
Jennifer Collins, University of South Florida
Thomas Deaton, Dalton State College
Dennis Edgell, UNC at Pembroke
Kelly Gregg, Jacksonville State University
Perry Gripshover, University of Tennessee
Joe Guttman, University of Tennessee
Elizabeth Leppman, Writer, Map and Book Editor
Neal Lineback, Appalachian State University
Jeffrey Neff, Western Carolina University
Harry Trendell, Kennesaw State University

PROGRAM AT A GLANCE

PreMeeting – Saturday, November 18, 2006

12:00 noon - 6:00 pm	Early Registration	Lobby Foyer
2:00 pm – 5:30 pm	W.G.B. Committee Meeting (W.G.B. Committee Members Only)	Puskar Boardroom
7:30 pm	Executive Committee Dinner	

Day 1, Sunday, November 19, 2006

<u>Event/Time</u>	<u>Description</u>	<u>Location</u>
<i>SEDAAG/MAD Registration and Information</i>		
7:30 am – 8:00 pm	Registration	Lobby Registration Area
11:30 am – 1:30 pm	W.G.B. Registration	Lobby Registration Area
12:00 noon – 5 pm	Exhibits	Terrace Foyer
<i>Field Trips</i>		
8:30 am – 5:00 pm	Appalachian Landscapes of Cheat River Basin, Steve Kite , Leader	
1:00 pm – 5:00 pm	Coal Camps, Ken Martis , Leader	

Welcoming Reception

9:15 pm - 11:00 pm Food, Cash Bar, and Music by *The Woodticks* Salon E,F,G,H

Day 2 Monday November 20, 2006

Committee on the Status of Women in Geography Meeting

7:00 am - 8:00 am Breakfast Meeting Regatta Restaurant

SEDAAG/MAD Registration and Information

7:30 am – 5:00 pm Registration Lobby Registration Area

Exhibits

8:00 am – 5:00 pm Vendors & Departments Terrace Foyer

Paper Sessions

Location

8:00 – 10:00 am	Session 1: Student Honors I	Wharf A/B
8:00 – 10:00 am	Session 2: Social Issues and Development	Salon A
8:00 – 10:00 am	Session 3: Remote Sensing	Waterfront A/B
8:00 – 10:00 am	Session 4: Place, Memory, and Meaning	Salon C
8:00 – 10:00 am	Session 5: Workshop - NSF Grant Writing	Salon F
9:00 – 11:30 am	Session 6: Poster Session I: Physical and GIScience <i>(authors will be at posters from 10:00 to 11:30)</i>	Salon E
10:15 – 12:15 pm	Session 7: Student Honors II	Wharf A/B
10:15 – 12:15 pm	Session 8: Human-Environment Relationships	Salon A
10:15 – 12:15 pm	Session 9: Forest Dynamics in Eastern Forests	Salon C
10:15 – 12:15 pm	Session 10: Political Geography	Waterfront A/B
10:15 – 12:15 pm	Session 11: Panel I: Balancing Work and Family Life	Salon F
12:15 – 1:15 pm	LUNCH (box lunch purchase available at Registration)	Salon D
12:15 – 1:15 pm	SEDAAG Honors Committee Meeting	Puskar
12:15 – 1:15 pm	MAD Business Meeting	Salon A
1:15 – 3:15 pm	Session 12: Cultural Diversity and Ethnicity	Salon C
1:15 – 3:15 pm	Session 13: Eurasia	Salon A
1:15 – 3:15 pm	Session 14: Culture, Politics, and Place Names	Wharf A/B
1:15 – 3:15 pm	Session 15: Topics in Physical Geography	Waterfront A/B
1:15 – 3:15 pm	Session 16: GIScience	Salon F
1:15 – 3:45 pm	Session 17: Poster Session II: Human Geography, GIScience, Honors <i>(authors will be at posters from 2:15 to 3:45)</i>	Salon E

Day 3

Monday

November 20, 2006

Paper Sessions

8:00 - 10:00 am	Session 23: Panel III Working Toward the Future: Geospatial Technology in Curriculum	Salon F
8:00 - 10:00 am	Session 24: Geographies of Knowledge	Wharf A/B
8:00 - 10:00 am	Session 25: Culture, Patterns and Tensions	Waterfront A/B
8:00 - 10:00 am	Session 26: Urban Growth, Gentrification and Development	Salon C

Business Meeting

10:30 - 12:30 pm	Gerald Webster , Presiding President, SEDAAG, University of Alabama	Salon D
------------------	---	---------





Adjournment

Have a safe journey home!!!

Reminder to Speakers:

If using a digital projector, please bring your file to the room at least ten minutes prior to the beginning of your session. Someone should be there to help you upload your presentation. Remember to keep your presentation to the allotted time (approximately 15 minutes) and promptly obey the chairperson's time cues. Thanks and enjoy a great meeting.

ESRI™, West Virginia State GIS Technical Center, West Virginia View, WVU Regional Research Institute, WVU Department of Geology and Geography and WVU Eberly College of Arts and Sciences have provide generous support for coffee breaks and refreshments.

Thank you to:	
	
ESRI and the ESRI Logo are licensed trademarks of Environmental Systems Research Institute, Inc.	
	Eberly College of Arts and Sciences Department of Geology and Geography Regional Research Institute

PAPER AND POSTER SESSIONS

Monday, November 20, 2006

Monday Period 1 8:00 am - 10:00 am

Session 1 - Student Honors Competition I
Monday 8:00 am - 10:00 am - Wharf A/B

Organizer and Chair: Katie Algeo, Western Kentucky University

Christopher J. Crawford, Virginia Polytechnic Institute and State University
*A 250 Year Tree-ring Record of Northern Red Oak (*Quercus rubra*) Establishment and Recruitment in a Southern Appalachian Grass/Heath Bald*

Anna Eskridge, East Carolina University
The Discourse of Fear Behind Anti-Kudzu Legislation in Missouri

John Travis, University of Alabama
A Spatial Interaction Model of Bank Branch Deposits

Sallie Vaughn, East Carolina University
A Predictive Model of Archaeological Potential: An Example from Northwestern Belize

Tammy Parece, Virginia Commonwealth University
Service Learning Evolution: Progressing From Integration to Facilitation

Session 2 - Social Issues and Development
Monday 8:00 am - 10:00 am - Salon A

Chair: **Seth Appiah-Opiku**, University of Alabama

Edward Carr, University of South Carolina and **Brent McCusker**, West Virginia University

Theorizing the Co-production of Land Use and Livelihood Change

Discussant: **Tyrel Moore**

Wendy Wolford, Adrian Wilson, University of North Carolina at Chapel Hill
Peasant Collectives and the Questions of Autonomy: From the Spanish Anarchists to the Brazilian Landless Movement

Discussant: **David Dodman**

Mary Finley-Brook, University of Richmond
Spatializing Eco-governmentality in Central America

Discussant: **Seth Appiah-Opoku**

Seth Appiah-Opoku, University of Alabama
Ecotourism in Protected Rainforest Areas: Elephant Crop Raiding Problems Around the Kakum National Park in Ghana

Discussant: **Sarah Schwartz**

Muriel Yeboah, West Virginia University

Gender and Livelihoods: Mapping the Strategies of Porters in Accra, Ghana

Discussant: **Helen Ruth Aspess**

Session 3 - Remote Sensing

Monday 8:00 am - 10:00 am - Waterfront A/B

Chair: **John Kupfer**, University of South Carolina

Tom Crawford, East Carolina University

Inland Coastal Boom? Random and Systematic Land Cover Transitions in the Inner Banks, 1992 - 2001

Discussant: **Peter Chirico**

Russell Anderson, Univ. of Toledo and The National Geospatial-Intelligence Agency

The Relationship Between Mean NDVI and Mean Satellite Surface Temperature in Toledo, Ohio on August 16, 1999: A Remote Sensing Perspective

Discussant: **Roy Stine**

Matthew Ramspott, Frostburg State University and **Kevin Price**, Kansas University

Discrimination of Managed Grassland Classes with NDVI and Mage Texture

Discussant: **Russell Anderson**

Maria J. Garcia Quijano, Florida Atlantic Univ. & **John Jensen**, Univ. of So. Carolina

Biophysical and Spectral Responses of Centipede Grass to Water Stress

Discussant: **Tim Warner**

Session 4 - Place, Memory, and Meaning

Monday 8:00 am - 10:00 am - Salon C

Chair: **Robert J. Kruse II**, West Liberty State College

Shanna Underwood, University of Southern Maine

Buddist Spaces in Nashville, TN

Discussant: **Robert Yarbrough**

Stephen Birdsall, University of North Carolina at Chapel Hill

Memorials and the Search for Redemption: Japanese American Internment Camp Sites after 60 Years

Discussant: **Marcia England**

Robert Brown, Appalachian State University

When I'm Dead and Gone: Landscapes of Memory and the Burial of Bluesman Robert Johnson

Discussant: **Joby Bass**

Daniel McGowin, The Florida State University

Placing the Yasukuni-Jinja Within Tokyo's Landscape

Discussant: **Doris Scott**

Philip Steinberg, Thomas Chapman, The Florida State University
Locating Queer Key West: Between the Closet, the Resort, and the Bridge
Discussant: **Reuben Rose-Redwood**

Robert J. Kruse II, West Liberty State College
*Geographies of John Lennon and Yoko Ono's 1969 Campaign for Peace:
An Intersection of Celebrity, Media, Art and Activism*

**Session 5 - Workshop, NSF Grant Writing
Monday 8:00 am - 10:00 am - Salon F**

Organizer and Presenter: **Tom Baerwald**, National Science Foundation

**Session 6 - Poster Session I: Physical, GIScience
Monday 9:00 am - 11:30 am - Salon E**
(authors will be at posters from 10:00 am to 11:30 am)

Won Hoi Hwang, Anita Walz, Marshall University
*Urban Heat: The Effect of Road-side Trees on Local Climate in
Residential Neighborhoods*

Ronnie Leeper, Resaul Mahmood, Kenneth G. Hubbard, Stuart A. Foster, Western
Kentucky University
Increase in Near Surface Atmospheric Moisture Content Due to Land Use Changes

Monica Dazzini, Virginia Polytechnic Institute and State University
*A GIS-based Comparative Assessment of Landscape Connectivity in 1973, 1990,
and 2000 in St. Johns County, Florida*

Resaul Mahmood, William Rodgers, Western Kentucky University & Kentucky
Climate Center
Flash Floods in the Appalachian Region (1993 - 2005)

Christopher Labosier, University of Alabama
Effects of Large Woody Debris on Stream Channel Morphology and Velocity

Jeremy Tensen, Tim Warner, West Virginia University
*Field Spectra Collection in Support of Reservoir Integrity Characterization for
a Coal Bed Methane Carbon Sequestration Site*

Heather A. Sheffield, East Carolina University
Aqua Dams: Controlling Flooding Through Appropriate Technology

Doug A.R. Oetter, Mark Patterson, Georgia College and State University, & **Jorge
Marin Alfaro, Miguel A. Curihuinca**, INVEGEO
Detection and Analysis of Forest Cover Change in Southern Chile

Eric J. Hopkins, Tim Warner, Rick Landenberger & Jennifer Miller, WVU
*Lidar-derived Forest Metrics and Bird Species Occurrence: A Case Study From the
Core Arboretum, Morgantown, WV*

Glen R. Gibson, U.S. Air Force Academy & **James B. Campbell, Lisa M. Kennedy, Laurence Carstensen**, Virginia Tech

An Analysis of Shoreline Changes in Gulf Shores, Alabama Using Historical Aerial Photography

Christopher S.R. Neigh, Compton J. Tucker, John R.G. Townshend, NASA Goddard Space Flight Center, University of Maryland

30 Years of Disturbance to Ecosystems Functioning in North America

Nick Lawalin, Rezaul Mahmood, Stuart Foster, Western Kentucky University

Diurnal Temperature Range Analysis

M.A. Lisa Boulton, University of Alabama

Characteristics of Ban Failure in Channelized Tributary Streams

Douglas W. Gamble, UNC, Wilmington & **John C. Rodgers**, Mississippi State University

Tropical Flank Margin Cave Microclimatology: External or Internal Control?

David Brommer, University of Alabama

An Analysis of Precipitation Duration and Climate Teleconnections

Shamaury Myrick, East Carolina University

Participatory Planning: The Case of Greenville, NC

Robert Huizar III, University of North Carolina at Charlotte

Not an Equal Opportunity Campus: Framework for Crime Prevention Through Environmental Design (CPTED) at College Campuses

Jennifer Collins, Dustin Hinkel, & Naomi Yavneh, University of South Florida

Hurricane REU: Experiential Learning for Undergraduate Students

Monday Period 2 10:15 am - 12:15 pm

Session 7 - Student Honors Competition II

Monday 10:15 am - 12:15 pm - Wharf A/B

Organizer: **Katie Algeo**, Western Kentucky University

Chair: **Scott Curtis**, East Carolina University

Taro Futamura, University of Kentucky

Beyond Food Localism: Politics and Challenges of Defining “Local Food” under Direct-Sale Context in Kentucky’s Farmers’ Markets

Ellen Hostetter, University of Kentucky

Emotions and the Creation of Public Housing Policy: The Case of HOPE VI

Joshua F.J. Inwood, University of South Carolina

Sweet Auburn: Contesting the Racial Identity of a Significant African American Neighborhood in Atlanta, Georgia

Sya Buryn Kedzior, University of Kentucky

Women and Environment: A Case Study in Activism

Sara Beth Keough, University of Tennessee

Canadian Content Regulations and Newfoundland Music on the Radio: Local Identities and Global Implications

Session 8 - Human-Environment Relationships
Monday 10:15 am - 12:15 pm - Salon A

Chair: **Peter J. Robinson**, University of North Carolina at Chapel Hill

Michael David Anderson, University of South Carolina
The Effects of Beach Nourishment on Sea Turtle Nesting in Baldwin County, Alabama
Discussant: **Phil Chaney**

Katie Ball, East Carolina University
The Imprint of a Growing United States Population on National Parks Visitor Rates
Discussant: **Michael Anderson**

Phil Chaney, Auburn University
Hurricane Katrina and National Flood Insurance Program Influences on a Gulf Coast Community: Dauphin Island, AL
Discussant: **David Glenn**

Peter J. Robinson, University of North Carolina at Chapel Hill
Looking at the Full Sun: How High Can it Be?
Discussant: **Monica Dazzini**

Session 9 - Forest Dynamics in Eastern Forests
Monday 10:15 am - 12:15 pm - Salon C

Organizer, Chair, Discussant: **Amy E. Hessel**, West Virginia University

Carolyn Copenheaver, Virginia Tech
Forest Edge Dynamics in Southern Appalachian Balds

Justin Hart, Saskia L. van de Gevel, David F. Mann, Wayne K. Clatterbuck,
University of Tennessee
Charcoal Production and Forest Development on the Western Highland Rim

Richard Stockton Maxwell, Ray R. Hicks, West Virginia University
Fire on the Rimrock

John Kupfer, University of South Carolina
Patterns and Controls of Forest Damage Caused by Hurricane Katrina in a Southern Mississippi Landscape

Session 10 - Political Geography
Monday 10:15 am - 12:15 pm - Waterfront A/B

Chair: **Gerald Webster**, University of Alabama

Chris Blackden, University of Kentucky
Modes of Power in WTO

Discussant: **Jerrod Bowman**

Jerrod Bowman, University of Alabama

*A New Form of International Conflict?: The Geography of the 2004
Presidential Debates*

Discussant: **Stan Brunn**

Jacob Kohute, Jacksonville State University

*An Exploration Into The Effect of Church Density Upon The 2000
Presidential Election Results in Alabama Counties*

Discussant: **Stan Brunn**

Gerald R. Webster, Nicholas Quinton, University of Alabama

*Excising Jim Crow from the Alabama Constitution: The Electoral Geography of
Two Referenda*

Steve Butcher, Kent State University

*Genocide as the (Re)creating of Moral Geographies: Conflict as an Extreme
Politics of Dependence*

**Session 11 - Panel I: Balancing Work and Family Life
Monday 10:15 am - 12:15 pm - Salon F**

Organizer: Committee on the Status of Women in Geography

Moderator: **Ann Oberhauser**, West Virginia University

Hilda Kurtz, University of Georgia

Christa Smith, Clemson

Jonathan Leib, Florida State University

Tom Crawford, East Carolina University

Ann Oberhauser, West Virginia University

Panelists will discuss experiences and offer insights on issues related to
balancing the demands of the academic workplace with family life.

Monday Period 3 1:15 pm - 3:15 pm

**Session 12 - Cultural Diversity and Ethnicity
Monday 1:15 pm - 3:15 pm - Salon C**

Chair: **Donna Jo Hall**, Florida State University

Barney Warf, Florida State University

Spatial Patterns of Religious Diversity in the U.S. and Canada

Discussant: **Stephen Birdsall**

Robert Yarbrough, Georgia Southern University
"Placing Identities": Everyday Urban Geographies and the Negotiation of Central American Immigrant Subjectivities in Atlanta, GA

Discussant: **Selima Sultana**

Quingfang Wang, University of North Carolina at Charlotte
Geography of Hispanic Entrepreneurship in Greater Charlotte Metropolitan Area

Discussant: **Michael Ratcliff**

Donna Jo Hall, Florida State University
Left hanging by the Seat of Their Pants: Worker Retraining and the Marginalization of Apparel Workers in Rural Appalachia

Discussant: **Chris Post**

James C. Saku, Frostburg State University
Aboriginal Development Corporations of the Canadian North: The Case Example of the Inuviluit of Western Arctic

Session 13 - Eurasia
Monday 1:15 pm - 3:15 pm - Salon F

Chair: **Thomas Howard**, Armstrong Atlantic State University

Thomas Howard, Armstrong Atlantic State University
Estonia: Possibilities for Geographers

Discussant: **Sarah Keough**

Darrin Kachadorian, University of Albany, SUNY
Armenia and Azerbaijan: A Land Divided

Discussant: **Thomas Howard**

Ronald V. Kalafsky, University of Tennessee
Exports Dynamics Within Japan's Machine Tool Sector

Discussant: **John Grimes**

Dorris Scott, Kent State University
No Space for Children: The Falling Birthrate and How it Relates to Women and Space in Japanese Society

Discussant: **Harry Trendell**

Joseph Palis, University of North Carolina at Chapel Hill
The View from the Trenches: Spaces of Filipino Identity and Ethnicity in Early Cinema

Discussant: **William Kory**

Session 14 - Culture, Politics, and Place Names
Monday 1:15 pm - 3:15 pm - Wharf A/B

Organizer and Chair: **Joshua Hagen**, Marshall University
Discussant: **Reuben Rose-Redwood**, Penn State University

Margaret M. Gripshover, University of Tennessee

East is Least and West is Best: Cultural Roots of Geographic Bias in Place and Business Names in Knoxville, Tennessee

Matthew Mitchelson, University of Georgia

The Economic Geographies of "MLK Street"

Derek H. Alderman, East Carolina University

The Rules of the Road: Street Renaming Ordinances and the Scale Politics of Commemorating Martin Luther King Jr.

Christa Smith, Clemson University & **Margaret M. Gripshover**, Univ. of Tennessee

Mine Sweet Mine: Spatial and Temporal Changes in Coal Town Place Names in West Virginia

Joshua Hagen, Marshall University

A Geography of 'Pork': The Place Names and Political Authority in the West Virginia Landscape

Session 15 - Topics in Physical Geography
Monday 1:15 pm - 3:15 pm - Waterfront A/B

Chair: **M.A. Lisa Boulton**, University of Alabama

Mark R. Welford, Georgia Southern University and **Alan Dykes**, Huddersfield, UK

Landslides in the Tandayapa Valley, Ecuador

Discussant: **Joe Garcia**

Michael W. Mayfield, Appalachian State University

Streamflow Duration and Recreational Flows on Three Southeastern Streams

Discussant: **M.A. Lisa Boulton**

Matthew Miller, University of Georgia

Impacts of the Appalachian Mountains on Sugar Maple's Post-Glacial Migration

Discussant: **Amy Hessel**

Fuyuan Liang, George A. Brook, University of Georgia

Mid- to Late-Holocene Asian Summer Monsoon Variability: Stalagmite Evidence From Southwestern China

Discussant: **Stuart Foster**

Stuart A. Foster, Rezaul Mahmood, Kentucky Climate Center, W.K.U.

The Kentucky Mesonet: Building a Foundation for Success

Discussant: **Fuyuan Liang**

Session 16 - GIScience
Monday 1:15 pm - 3:15 pm - Salon F

Chair: **Thomas R. Allen**, East Carolina University,

Thomas R. Allen, East Carolina University, **George F. Oertel**, **George M. McLeod**,
Old Dominion University

Modeling the Bathymetry, Hypsometry, and Tidal Prism of a Coastal Lagoon

Discussant: **Maria Quijano**

Yong Wang, **Scott Wade**, East Carolina University

*Comparisons of Multiple Digital Elevation Models: A Revisit of the
Randleman Reservoir, North Carolina*

Discussant: **Mathew Ramspott**

Michael B. Warner, **Peter G. Chirico**, U.S. Geological Survey

*Improving the Accuracy and Quality of a Photogrammetrically Derived
ASTER Digital Elevation Model Through the Application of a
Progressive Morphological Filter*

Discussant: **Jeremy Tensen**

Emily Phillips, **Peter Chirico**, U.S. Geological Survey

*Evaluation of Challenges to Sustainable GIS Technology in Post Hurricane
Mitch Central America*

Discussant: **Tom Allen**

L. Jesse Rouse, **Susan J. Bergeron**, West Virginia University

Participatory Geoweb: Webmaps and Geobrowsers in PGIS

Discussant: **Joe Weber**

Session 17 - Poster Session II: Human Geography and GIScience
and Student Honors
Monday 1:15 pm - 3:45 pm - Salon E

Judith A. Buchino, George Mason University

*Exploring the Research Potential of Publicly Owned Data Sets:
Case Study in Fairfax County, Virginia*

Rebecca Lambert, Virginia Tech

*Chagas Disease in the U.S.: The Emerging Threat and the Role Climate
and Awareness Play in its Spread*

Tim Warner, West Virginia University, **Jean-Marie Monget**, Ecole National Supérieure
des Mines des Paris, **Guofan Shao**, Purdue University, **Alexandros Karakos**,
Democritus University of Thrace, **Jong Yeol Lee**, Korea Research Institute, **Sheila**
Kazar, **Lucy Kammer**, **Jeremy Tensen**, West Virginia University

*The Earth Imagining Short Courses: Internationalizing Undergraduate and
Graduate Education Through Remote Sensing*

- Rick E. Landenberger, Tim Warner**, West Virginia University, **Todd I. Ensign**, Fairmont State University, **M. Duane Nellis**, Kansas State University
Teaching Spatial Thinking Skill in Earth System Science: An Example Using the GLOBE Program
- Christine Titus, Sue Bergeron, Jesse Rouse, Gregory Elmes**, West Virginia University
Application of Space-Time Concepts in Geographic Profiling
- John Boyer, Katie Pritchard, Andrew Foy**, Virginia Tech
Apple as an Indicator Species for Viticultural Potential in Virginia and North Carolina
- Lee Stocks**, West Virginia Geological Survey and Kent State University
Abandoned Deep Mine Mapping in West Virginia Using ArcGIS
- Natalie K. Jensen**, University of South Carolina
Granger is my Home: Memories and Change in a Suburban Landscape
- Charles J. Phillips, Andrew J. Baker**, University of Tennessee
Designing a Geodatabase to Analyze Metropolitan Knoxville Commuter Patterns
- Susan J. Bergeron, Jesse Rouse, Lucy Kammer, Achary Pride, Trevor Harris**, West Virginia University
Geovisualization in Historical Geography and Landscape Analysis: a Virtual Reconstruction of Early 20th Century Morgantown, West Virginia
- Francis Koti**, University of North Alabama, **Daniel Weiner**, West Virginia University
Putting the Urban Poor on the Map Using Participatory GIS
- Scott A. Davis**, Appalachian State University
North-South and East-West: A Geographic Method for Dividing NCAA Division I Football Conferences Into Divisions
- Mindy Mahar**, University of North Carolina at Charlotte
Environmental Injustice: An Unspoken Form of Racism?
- Ronald L. Mitchelson**, East Carolina University
Space-Time Patterns of U.S. Highway Hazmat Incidents, 1993-2004
- Mark Lowry II**, Western Kentucky University
A Geographer's Novel for Academia and the General Public
- Emily M. Powers, Kathleen C. Parker**, University of Georgia
*Utilization of Space in Central Mexico for the Management and Cultivation of *Stenocereus stellatus**
- Danielle Robinson Fastring, Jerry Griffith**, The University of Southern Mississippi
Relating Dekadal Trends in Climatic Variables to Malaria Incidence in Nairobi, Kenya
- Joby Bass, Clifton 'Skeeter' Dixon, George Raber**, The University of Southern Mississippi
Unfortunate Bounty: Research Opportunities in Geography After Hurricane Katrina
- Caleb Parker**, East Carolina University
Keep the Doors Open... Just Don't Say Anything: The Response of NC United Methodist Pastors to Homosexuality
- Sarah Schwartz**, University of South Carolina
Selling Uniqueness and Authenticity in Columbia, South Carolina: Bohemian and World Market

Ashley Littell, Western Kentucky University

Spatio-Temporal Variations of Observed Soil Moisture in Nebraska During the Warm Season

Scott Curtis, Thomas Crawford, Scott Leece, East Carolina University

A Comparison of TRMM to Other Basin-Scale Estimates of Rainfall during the 1999 Hurricane Floyd Flood

Monday Period 4 3:30 pm - 5:30 pm

Session 18 - Creating Community Monday 3:30 pm - 5:30 pm - Waterfront A/B

Chair: **James Tyner**, Kent State University

David Dodman, University of the West Indies

The Creation of Community? Citizen Action, Social Movement, and the Portmore Toll Controversy

Discussant: **Eric Fournier**

Michelle Brym, University of Tennessee

The Challenges to the Creation of a Transnational European Space Along the Polish/German Border: A Case Study of the Euro-Cities of Stubice and Frankfurt-Oder

Discussant: **Hannah Mendoza**

Robert Kinlocke, University of the West Indies

Securing Boundaries, Securing Children and Sustaining Networks: Gated Communities in the Kingston Metropolitan Area

Discussant: **James Saku**

Marcia R. England, University of South Carolina

Suicide Girls: Bodies, Beauty and Cyberspace

Discussant: **Derek Alderman**

James Tyner, Kent State University

The Erasure of Space in Democratic Kampuchea

Discussant: **Phil Steinberg**

Session 19 - The South Monday 3:30 pm - 5:30 pm - Wharf A/B

Chair: **Tyrel Moore**, University of North Carolina at Charlotte

James M. Leonard, Marshall University

Cultural Landscape and Rural Economic Segmentation

Discussant: **Jamie Strickland**

Edward H. Davis, John T. Morgan, Emory and Henry College
Did Collards Really Come From Africa?

Discussant: **Tyrel Moore**

Selima Sultana, UNC, Greensboro, **Joe Weber**, University of Alabama
Accessibility to Employment Centers from Segregated Neighborhoods in Metro Atlanta

Discussant: **Melina Patterson**

Aron Massey, Kent State University
Almost Level, West Virginia: A Political Ecology of Mountaintop Removal Coal Mining

Discussant: **Darren Kachadorin**

John Derek Morgan, Florida State University
Saint Augustine's Historic Identity: Separating the Authentic From the "Tourist Trap" in the Nation's Oldest City

Discussant: **James Tyner**

Session 20 - Climate
Monday 3:30 pm - 5:30 pm - Salon C

Chair: **Gregory E. Faiers**, University of Pittsburgh at Johnstown

Jeremy E. Diem, Georgia State University
Anomalous Monsoonal Activity in Central Arizona, USA

Discussant: **Peter Robinson**

Gregory E. Faiers, University of Pittsburgh at Johnstown, **Barry D. Keim**, Louisiana State University
Three-Hour and Twenty-Four Hour Rainstorm Ratios Across the Southern United States

Discussant: **R. Stockton Maxwell**

Kevin T. Law, Marshall University
A Statistical Model to Forecast Short-term Atlantic Hurricane Intensity

Discussant: **David Glenn**

Jonathan Herbert, Jacksonville State University
Tropical Cyclone Vulnerability in Alabama

David A. Glenn, Jovian P. Sackett, John A. Kupfer, University of South Carolina
Analysis of Blowdown Directionality From Hurricane Katrina Across Southeastern Mississippi

Discussant: **Doug Gamble**

**Session 21 - Panel II: Finding Funding For Research
Monday 3:30 pm - 5:30 pm - Salon A**

Organizer: Committee on the Status of Women in Geography
Moderator: **Holly Hapke**, East Carolina University

Tom Baerwald, National Science Foundation
Scott Curtis, East Carolina University
Brent McCusker, West Virginia University
Holly Hapke, East Carolina University

Panelists will discuss various sources of funding for doctoral and post-doctoral research and the process of grant proposal writing and submission.

**Session 22 - Open Session for Students
Monday 3:30 pm - 5:30 pm - Salon B**

Sarah E. McLane, University of South Carolina
Voices of Aloha: the forces of Colonialism in play in the U.S.
Lauren Martin, University of Kentucky
The Performativity of Space: Rethinking Language as Spatial Practice
Elizabeth M. Walton, University of North Carolina at Greensboro
*Using Remote Sensing and Geographical Information Science to Predict
and Delineate Critical Habitat for the Bog Turtle, *Glyptemys muhlenbergii**
Om Poudel, Virginia Tech
*Identifying Barriers and Least Cost Paths for Autonomous Vehicle Navigation Using
Airborne LIDAR Data*

Tuesday, November 21, 2006

Tuesday Period 5 8:00 am - 10:00 am

Session 23 - Panel III: Working Toward the Future: Geospatial Technology in Curriculum Tuesday 8:00 am - 10:00 am - Salon F

Organizer and Moderator: **Jesse Rouse**, West Virginia University

Laurence W. Carstensen, Jr., Virginia Tech
George Towers, Concord College
Pamela Lawhead, The University of Mississippi
Tim Warner, West Virginia University

GIS and geospatial technologies have taken on a life beyond Geography and are now used widely in many disciplines. In response to the rapid adoption of GIS and geospatial technologies, there has been an explosion in the number of GIS and geospatial technology classes and degree programs within universities and community colleges. However, while significant progress has been made toward disseminating knowledge about geospatial technologies and the importance of understanding geographic concepts, hurdles remain before understanding and application of these concepts expands outside of specialty fields. The U.S. Department of Labor, for example, has identified the geospatial industry as a high-growth industry, which will struggle in the coming years to find enough skilled workers to fill open jobs. Educational institutions are racing to keep up with the rapid changes in the geospatial industry, such as the recent explosion of the geospatial web spurred by the release of Google Maps and other free web mapping applications. This panel session will look at GIS and geospatial technology programs and curricula, and how they are evolving in response to the rapid changes in the industry, as well as offering different perspectives on the role of Geography as a unifying concept in understanding and mastering GIS and geospatial technologies.

Session 24 - Geographies of Knowledge Tuesday 8:00 am - 10:00 am - Wharf A/B

Chair: **Hannah Rose Mendoza**, West Virginia University

Douglas J. Gels, U.S. Army, **Roy S. Stine**, **Rick Bunch**, UNC, Greensboro
*Finding the Trail to Troublesome Creek: Withdrawal Route and Position
After the Battle of Guilford Courthouse, 15-16 March 1781*
Discussant: **Tom Crawford**

Hannah Rose Mendoza, West Virginia University
Using Feminist Geography to Create a WikiBok

Discussant: **Marcia England**

Catherine W. Cooper, George Washington University
Lines on the Map of Delmarva - Geopolitics for the Middle School Student

Discussant: **Rick Landerberger**

Michael Ratcliffe, Vincent Osier, April Avnayim, U.S. Census Bureau
Participant Statistical Areas: Considerations for Census 2010

George White, Frostburg State University
Leon Dominian and Language Mapping at the Paris Peace Conference

Discussant: **Jerry Webster**

Session 25 - Culture, Patterns, and Tensions
Tuesday 8:00 am - 10:00 am - Waterfront A/B

Chair: **John R. Grimes**, Eastern Kentucky University

Chris Post, University of Georgia
Factors in Constructing the College Football Landscape of Tailgating

Discussant: **Tom Bell**

Andy Walter, University of West Georgia
*Who Will Inhabit The City? Homeless Perspectives on the Re-location of
The Shelter in Tallahassee, Florida*

Discussant: **Melina Patterson**

Melina Patterson, University of Mary Washington
Mapping a New Past: A Call for a Critical Cartography of New World History

Discussant: **Sallie Vaughn**

John R. Grimes, Don Yow, Eastern Kentucky University
*Contesting Globalization by Reconstructing Markets: Florida's
"Wild & Wonderful Shrimp" Program*

Discussant: **Ron Mitchelson**

Jonathan Leib, Florida State University, **Jason Dittmer**, Georgia Southern University
Not Just Wearing Dixie? Performativity, Dixie Outfitters and 'Southern' Identity

Discussant: **John Morgan**

Thomas L. Bell, Margaret M. Gripshover, University of Tennessee
*Ashes to Ashes: The Role Media in Perception of Suicide Before and After
the Great Chicago Fire*

Discussant: **Ed Davis**

Session 26 - Urban Growth, Gentrification, and Development
Tuesday 8:00 am - 10:00 am - Salon C

Chair: **William Graves**, University of North Carolina at Charlotte

Joe Weber, University of Alabama, **Selima Sultana**, UNC, Greensboro
Urban Sprawl and Accessibility to Employment in Birmingham

Discussant: **Robert Kinlocke**

Russell M. Smith, University of North Carolina, Greensboro
*"Where are the Geographers" A Preliminary Examination of Newly
Incorporated Municipalities (NIMs) and other forms of Boundary Change*

Discussant: **William Graves**

Eric Fournier, Samford University
*Tear-Downs, Rebuilding, Renovation, and Neighborhood Change:
An Analysis of Major Home Renovation and Patterns of in-fill
Construction in Homewood, Alabama*

Discussant: **Katherine Hankins**

Katherine B. Hankins, Georgia State University
The Politics of a Park Gentrifying Atlanta

Discussant: **Eric Fournier**

William Graves, University of North Carolina at Charlotte
Southern Gotham? Identifying Charlotte's New Urbanites.

Discussant: **Ronald Kalafsky**

Todd Sink, Indiana State University
*HOPE VI and Cabrini-Green: Public Housing Transformation
and Short-term Socioeconomic change in Chicago*